

Directions To Nant Melyn Cottage



8 Bryn Road
Upper Brynamman
Ammanford
Carmarthenshire

Postal Code / Zip Code - **SA18 1AU**

We advise arriving during daylight and the use of Satellite Navigation is recommended.

Directions from Junction 45 off the M4

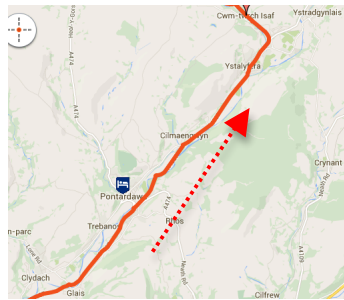
Follow Brown signs for DAN YR OGOF (National Showcases) until you reach Ystalafera roundabout on the A4067 and then follow signs for Brynamman on the A4068. Before the roundabout you will pass a sign welcoming you to POWYS, after turning left at the roundabout follow the A4068 all the way to Brynamman.

For Sat Nav users we recommend following the A4067 **past** PONTARDAWE Tesco's, towards (Brecon) and Dan yr Ogof- show caves. Sat Nav will then redirect to Brynamman.

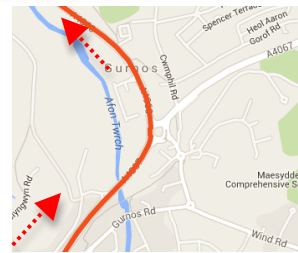
1. Junction 45 on the M4
Red line shows coming from the east (London)
Follow A4067 Pontardawe



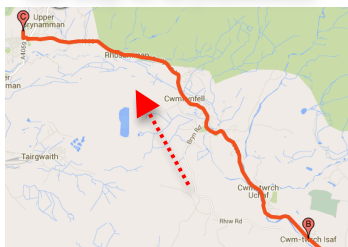
2. Follow the A4067
straight over the next 6
Roundabouts. Travel
approx 9 miles.



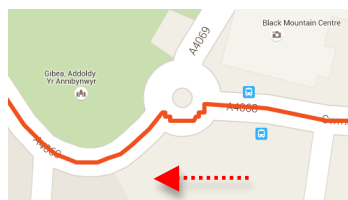
3. About 15 minutes from M4
At Ystalafera Roundabout take
first exit and follow signs for
Brynamman on the A4068



4. Follow the A4068
all the way to Brynamman

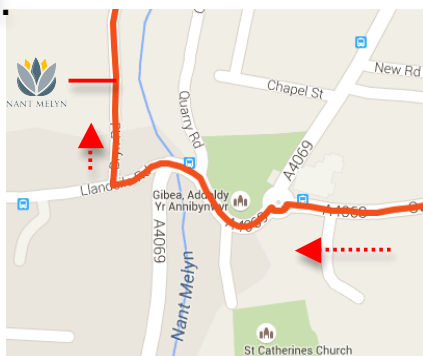


5. At Brynamman
Roundabout take first exit.
Go slow at this stage you
are nearly there.



6. Take the second Right Exit,
on the sharp corner, following
the road up past the shop
called Nant Melyn Stores. Go
slowly up the hill
(20 yards) and then turn
sharply right onto Bryn Road.
Just past two houses on the left
you will see the entrance to a
small row of cottages, Nant
Melyn is the end cottage and
parking is directly outside of
the cottage. Extra parking can
be found on Bryn Road.
Detailed map opposite, point 7.

7.



KEY - = The route to follow
 = The direction of travel

N.B If following SAT NAV it will direct you through Pontardawe Town centre, and you will arrive at the cottage from the opposite direction, so please ignore the above maps and Points 1 thru 7.